
















































































CAP CONTEXT INDICATORS – 2014 update

For all context indicators, factsheets providing information on definitions, methodologies and data sources are published under the following link:

https://ec.europa.eu/info/sites/info/files/food-farming-fisheries/farming/documents/cap-indicators-glossary_en.pdf

Indicators section	CMEF indicator	Document	Table(s)	Map(s)	
1 Socio-economic indicators	C.01	Population			
	C.02	Age structure			
	C.03	Territory			
	C.04	Population density			
	C.05	Employment rate			  
	C.06	Self-employment rate			 
	C.07	Unemployment rate			   
	C.08	GDP per capita			 
	C.09	Poverty rate			
	C.10	Structure of the economy			
	C.11	Structure of the employment			
	C.12	Labour productivity by economic sector			
2 Sectorial indicators	C.13	Employment by economic activity			   
	C.14	Labour productivity in agriculture			 
	C.15	Labour productivity in forestry			 
	C.16	Labour productivity in the food industry			 
	C.17	Agricultural holdings (farms)			   
	C.18	Agricultural area			
	C.19	Agricultural area under organic farming			
	C.20	Irrigated land			
	C.21	Livestock units			 
	C.22	Farm labour force			 
	C.23	Age structure of farm managers			
	C.24	Agricultural training of farm managers			
	C.25	Agricultural factor income			
	C.26	Agricultural entrepreneurial income			
	C.27	Total factor productivity in agriculture			
	C.28	Gross fixed capital formation in agriculture			 
	C.29	Forest and other wooded land (FOWL)			
	C.30	Tourism infrastructure			









































Indicators section


CMEF indicator

Document

Table(s)

Map(s)

Indicators section	CMEF indicator	Document	Table(s)	Map(s)
3 Environment indicators	C.31	Land cover		 
	C.32	Less favoured areas		 
	C.33	Farming intensity		 
	C.34	Natura 2000 area		   
	C.35	Farmland birds index (FBI)		
	C.36	Conservation status of agricultural habitats		
	C.37	HNV farming		 
	C.38	Protected forest		
	C.39	Water abstraction in agriculture		 
	C.40	Water quality		
	C.41	Soil organic matter in arable land		 
	C.42	Soil erosion by water		 
	C.43	Production of renewable energy from agriculture and forestry		
	C.44	Energy use in agriculture, forestry and food industry		
	C.45	Emissions from agriculture		

- **Annexes:** 
- **Database:**
 - **Socio-economic indicators** 
 - **Sectorial indicators** 
 - **Environment indicators** 
- **Full text:** 

