
























































































































## CAP CONTEXT INDICATORS – 2016 update





For all context indicators, factsheets providing information on definitions, methodologies and data sources are published under the following link:

[https://ec.europa.eu/info/sites/info/files/food-farming-fisheries/farming/documents/cap-indicators-glossary\\_en.pdf](https://ec.europa.eu/info/sites/info/files/food-farming-fisheries/farming/documents/cap-indicators-glossary_en.pdf)

| Indicators section                      | CMEF indicator | Document  | Tables   | Maps  | Date of last update   |         |
|---|----------------|---|--|---|---|---------|
| <b>1.<br/>Socio-economic indicators</b> | <b>C.01</b>    | <b>Population</b>                                   |    |    |   | 12/2016 |
|   | <b>C.02</b>    | <b>Age structure</b>                                |    |    |    | 12/2016 |
|   | <b>C.03</b>    | <b>Territory</b>                                    |    |    |    | 12/2016 |
|   | <b>C.04</b>    | <b>Population density</b>                           |    |    |    | 12/2016 |
|   | <b>C.05</b>    | <b>Employment rate</b>                              |    |    |    | 12/2016 |
|   | <b>C.06</b>    | <b>Self-employment rate</b>                         |    |    |    | 12/2016 |
|   | <b>C.07</b>    | <b>Unemployment rate</b>                            |    |    |    | 12/2016 |
|   | <b>C.08</b>    | <b>GDP per capita</b>                               |    |    |    | 03/2017 |
|   | <b>C.09</b>    | <b>Poverty rate</b>                                 |  |  |  | 12/2016 |
|   | <b>C.10</b>    | <b>Structure of the economy</b>                     |  |  |   | 03/2017 |
|   | <b>C.11</b>    | <b>Structure of the employment</b>                  |  |  |   | 03/2017 |
|   | <b>C.12</b>    | <b>Labour productivity by economic sector</b>       |  |  |  | 03/2017 |
| <b>2.<br/>Sectorial indicators</b>      | <b>C.13</b>    | <b>Employment by economic activity</b>              |  |  |  | 12/2016 |
|   | <b>C.14</b>    | <b>Labour productivity in agriculture</b>           |  |  |  | 12/2016 |
|   | <b>C.15</b>    | <b>Labour productivity in forestry</b>              |  |  |  | 12/2016 |
|   | <b>C.16</b>    | <b>Labour productivity in the food industry</b>     |  |  |  | 12/2016 |
|   | <b>C.17</b>    | <b>Agricultural holdings (farms)</b>                |  |  |  | 12/2016 |
|   | <b>C.18</b>    | <b>Agricultural area</b>                            |  |  |  | 12/2016 |
|   | <b>C.19</b>    | <b>Agricultural area under organic farming</b>      |  |  |  | 12/2016 |
|   | <b>C.20</b>    | <b>Irrigated land</b>                               |  |  |  | 12/2016 |
|   | <b>C.21</b>    | <b>Livestock units</b>                              |  |  |  | 12/2016 |
|   | <b>C.22</b>    | <b>Farm labour force</b>                            |  |  |  | 12/2016 |
|   | <b>C.23</b>    | <b>Age structure of farm managers</b>               |  |  |  | 12/2016 |
|   | <b>C.24</b>    | <b>Agricultural training of farm managers</b>       |  |  |  | 12/2016 |
|   | <b>C.25</b>    | <b>Agricultural factor income</b>                   |  |  |  | 12/2016 |
|   | <b>C.26</b>    | <b>Agricultural entrepreneurial income</b>          |  |  |   | 12/2016 |
|   | <b>C.27</b>    | <b>Total factor productivity in agriculture</b>     |  |  |   | 03/2017 |
|   | <b>C.28</b>    | <b>Gross fixed capital formation in agriculture</b> |  |  |  | 12/2016 |

|  |             |  |  |   |   |         |
|--|-------------|--|--|---|---|---------|
|  | <b>C.29</b> | <b>Forest and other wooded land (FOWL)</b> |  |  |   | 12/2016 |
|  | <b>C.30</b> | <b>Tourism infrastructure</b>              |  |  |  | 12/2016 |

|  |                                   |   |  |   |   |         |
|--|-----------------------------------|---|--|---|---|---------|
| <b>3.<br/>Environment<br/>indicators</b> | <b>C.31</b>                       | <b>Land cover</b>   |    |  |  | 12/2016 |
|  | <b>C.32</b>                       | <b>Less favoured areas</b>  |    |  |  | 12/2016 |
|  | <b>C.33</b>                       | <b>Farming intensity</b>  |    |  |  | 12/2016 |
|  | <b>C.34</b>                       | <b>Natura 2000 area</b>   |    |  |  | 12/2016 |
|  | <b>C.35</b>                       | <b>Farmland birds index (FBI)</b>   |    |  |   | 12/2016 |
|  | <b>C.36</b>                       | <b>Conservation status of agricultural habitats</b>                                 |    |  |   | 12/2016 |
|  | <b>C.37</b>                       | <b>HNV farming</b>  |    |   |   | 12/2016 |
|  | <b>C.38</b>                       | <b>Protected forest</b>   |    |  |   | 12/2016 |
|  | <b>C.39</b>                       | <b>Water abstraction in agriculture</b>   |    |  |  | 12/2016 |
|  | <b>C.40</b>                       | <b>Water quality</b>  |    |  |   | 03/2017 |
|  | <b>C.41</b>                       | <b>Soil organic matter in arable land</b>   |    |  |   | 12/2016 |
|  | <b>C.42</b>                       | <b>Soil erosion by water</b>  |    |  |  | 03/2017 |
|  | <b>C.43</b>                       | <b>Production of renewable energy from agriculture and forestry</b>                 |    |  |   | 12/2016 |
|  | <b>C.44</b>                       | <b>Energy use in agriculture, forestry and food industry</b>                        |    |  |   | 12/2016 |
| <b>C.45</b>                              | <b>Emissions from agriculture</b> |  |  |   | 12/2016   |         |

- **Annexes:** 
- **Database:**
  - **Socio-economic indicators** 
  - **Sectorial indicators** 
  - **Environment indicators** 
- **Full text:** 